



केंद्रीय भूमि जल बोर्ड
जल संसाधन, नदी विकास और गंगा संरक्षण
विभाग, जल शक्ति मंत्रालय

भारत सरकार
Central Ground Water Board
Department of Water Resources, River
Development and Ganga Rejuvenation,
Ministry of Jal Shakti
Government of India

**AQUIFER MAPPING AND MANAGEMENT
OF GROUND WATER RESOURCES
BALRAMPUR BLOCK, BALRAMPUR DISTRICT,
CHHATTISGARH**

उत्तर मध्य छत्तीसगढ़ क्षेत्र, रायपुर
North Central Chhattisgarh Region, Raipur



**REPORT ON
AQUIFER MAPPING AND MANAGEMENT PLAN
OF BALRAMPUR BLOCK, BALRAMPUR DISTRICT, CHHATTISGARH**

Prepared By
G.Sreenath
Scientist-B

Under Guidance of
Shri A. K. Patre
Scientist-D

**Central Ground Water Board
North Central Chhattisgarh Region, Raipur
Department of Water Resources,
Ganga Rejuvenation & River Development
Ministry of Jal Shakti
Government of India**

**RAIPUR
2020**

Acknowledgement

The author is grateful to Shri G C Pati, Chairman, Central Ground Water Board for giving opportunity for preparation of Aquifer Map and Management Plan of Balrampur Block, Balrampur district of Chhattisgarh state. I express my sincere gratitude to Shri G.L.Meena, Member (WQ & WTT) CGWB for giving valuable guidance, encouragement and suggestions during the preparation of this report. The author is thankful to Sh A.K. Biswal, Sc-D, Head of the Office, Central Ground Water Board, NCCR, Raipur extending valuable guidance and constant encouragement during the preparation of this report. I am extremely grateful to Sh. A. K. Patre, Scientist-D, for his continuous guidance and support during preparation of this report. The author is also thankful to Sh A.K. Biswal, Sc-D and Sh. J.R.Verma, Sc.D for the guidance and suggestions. I would like to acknowledge the help rendered by Sh Uddeshya kumar, Sc-B while preparing aquifer map. The author is also thankful to Sh Uddeshya kumar, Sc-B and Sh Sidhanta Sahu, Sc-B for providing the data of ground water exploration in Balrampur district. The efforts made by Sh. T.S. Chouhan, Draftsman, for digitization of maps are thankfully acknowledged. The author is also thankful to the state agencies for providing the various needful data. The author is thankful to Technical Section, Data Centre, Chemical Section, Report Processing Section and Library of CGWB, NCCR, Raipur for providing the various needful data.

G. Sreenath

Scientist-B (JHG)

**AQUIFER MAPPING AND MANAGEMENT PLAN FOR BALRAMPUR BLOCK
(BALRAMPUR DISTRICT), CHHATTISGARH**

CONTENTS

<u>Topic</u>	<u>Pages</u>
1. Salient Information	01-15
About the area	
Population	
Rainfall	
Agriculture and Irrigation	
Groundwater Resource Availability and Extraction	
Water Level Behaviour	
2. Aquifer Disposition	15-17
Number of aquifers	
Aquifer wise characteristics	
3. Ground water resource, extraction, contamination and other issues	18
Aquifer wise resource availability and extraction	
Categorisation	
Chemical quality of ground water and contamination	
4. Ground Water Resource enhancement	18
5. Issues	19
6. Management plan	19
7. Conclusion	21

ABBREVIATIONS

DW	Dugwell	m bgl	meter below ground level
EC	Electrical Conductivity	m²/day	Square meter/ day
GS	Gabion structures	m³/day	cubic meter/day
GW/ gw	Ground Water	MCM/mcm	Million Cubic Meter
ha	Hectare	mm	Milimeter
Ham	Hectare meter	OE	Overexploited
HP	Handpump (Shallow)	Sq Km	Square Kilometer
lpm	litres per minute	STP	Sewage Treatment Plant
lps	liters per second	T	Transmissivity
m	meter	TW	Tubewell

AQUIFER MAP AND MANAGEMENT PLAN - BALRAMPUR BLOCK

1. Salient Information:

About the area:- Balrampur Block is situated on the northern part of Balrampur district of Chhattisgarh and is bounded in the west by Jharkhand district, in the east by Wadraf Nagar block and Surajpur district. The block area lies between 22.20 and 23.45 N latitudes and 83.15 and 83.50 E longitudes. The geographical extension of the study area is 1137.54 sq. km representing around 18.88 % of the district's geographical area. Administrative map of the block is shown in Fig. 1. Geomorphologically blocks northern half comprises of structural plains on Gondwana rocks and the central part comprises of region of plateau. Geomorphology map is shown in Figure 2. The major drainage of the block includes Morran River and Sendur Nala and kanhar River all of which are parts of Son sub basin and Lower Ganga Basin. Drainage map shown in Fig. 3.

Population: The total population of Balrampur block as per 2011 Census is 110409 out of which rural population is 105953 while the urban population is 6270. The population break up i.e. male- female and rural- urban is given below -

Table- 1: Population Break Up

Block	Total population	Male	Female	Rural population	Urban population
Balrampur	118969	56124	54285	105953	4456

Source: CG Census, 2011

Growth rate: The decadal growth rate of the block is 23.32 as per 2011 census.

Rainfall: The study area receives rainfall mainly from south-west monsoon. About 87% of the annual rainfall is received during June to September and July and August are the months of maximum precipitation. The area gets some rainfall during winter season also. Average annual rainfall in the study area is (Average of the last five years i.e. 2013 to 2017) 863.3 mm with 70 to 80 rainy days.

Table-2: Rainfall data in Balrampur block in mm

Year	2009	2010	2011	2012	2013	2014	2015	2016	2017	2018
Annual rainfall	905.3	594.0	894.0	809.8	754.5	694.5	594.08	594.08	662.5	1062.0

Source: IMD

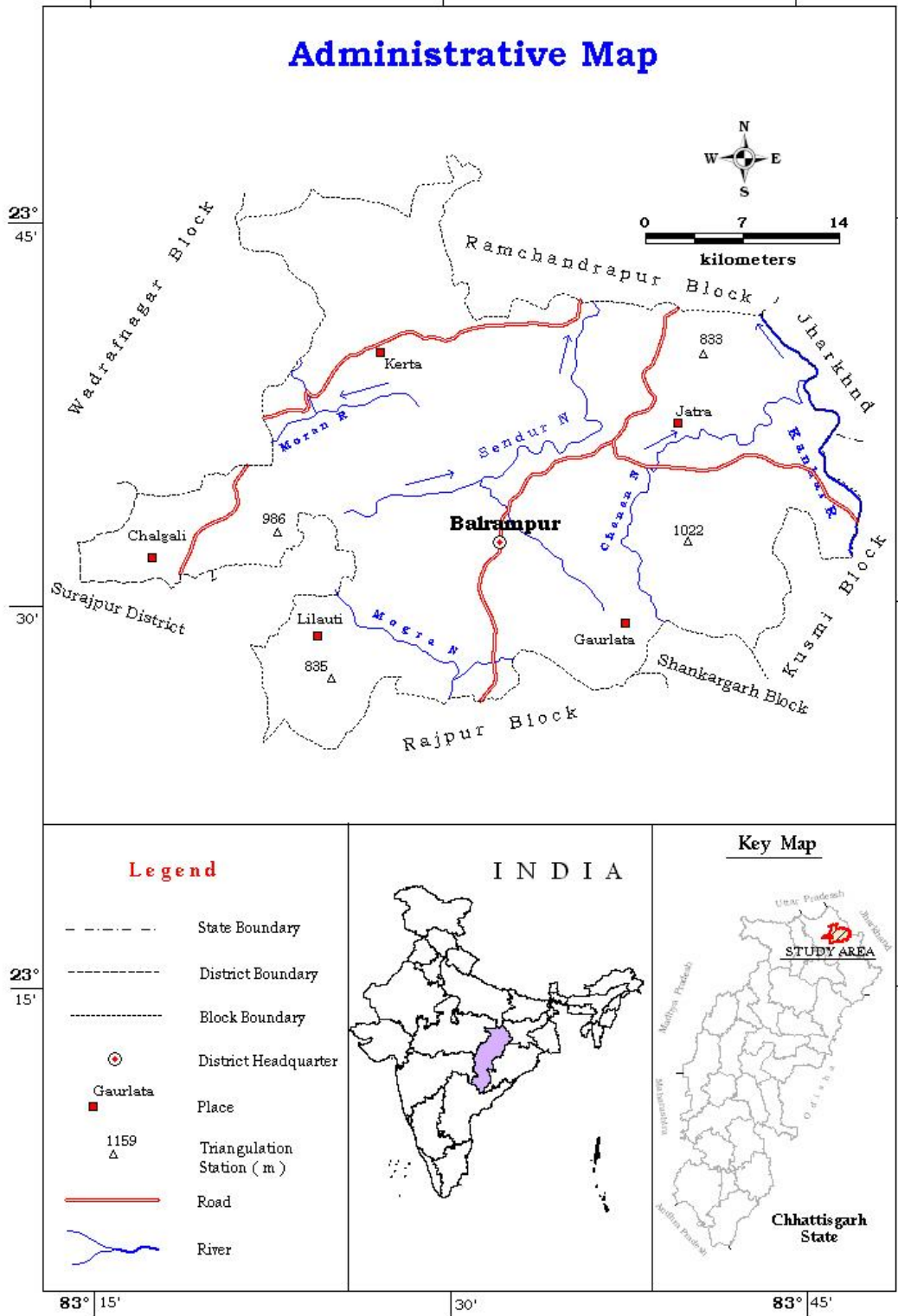


Figure 1 Administrative Map of Balrampur Block

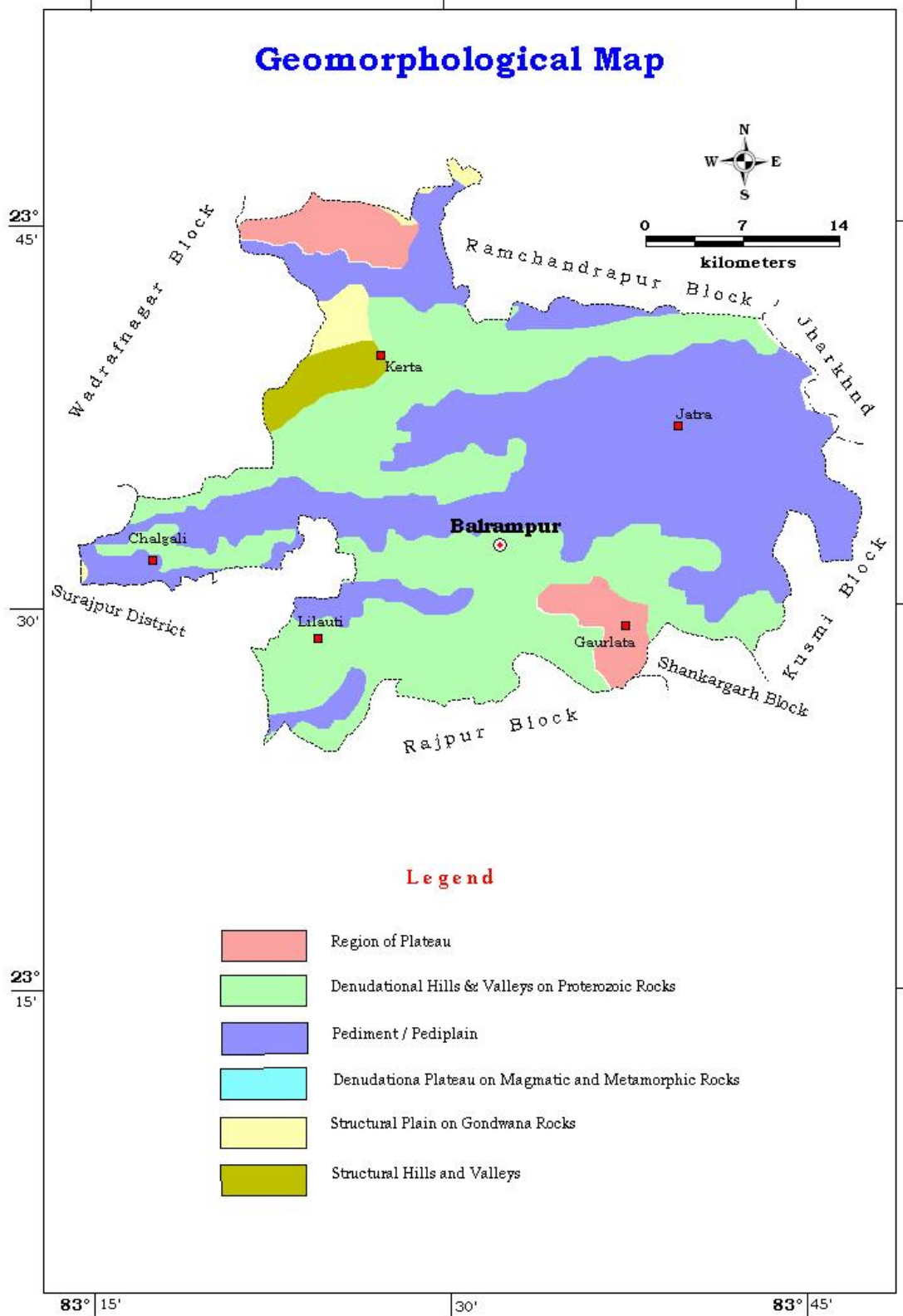


Figure 2 Geomorphology Map of Balrampur Block

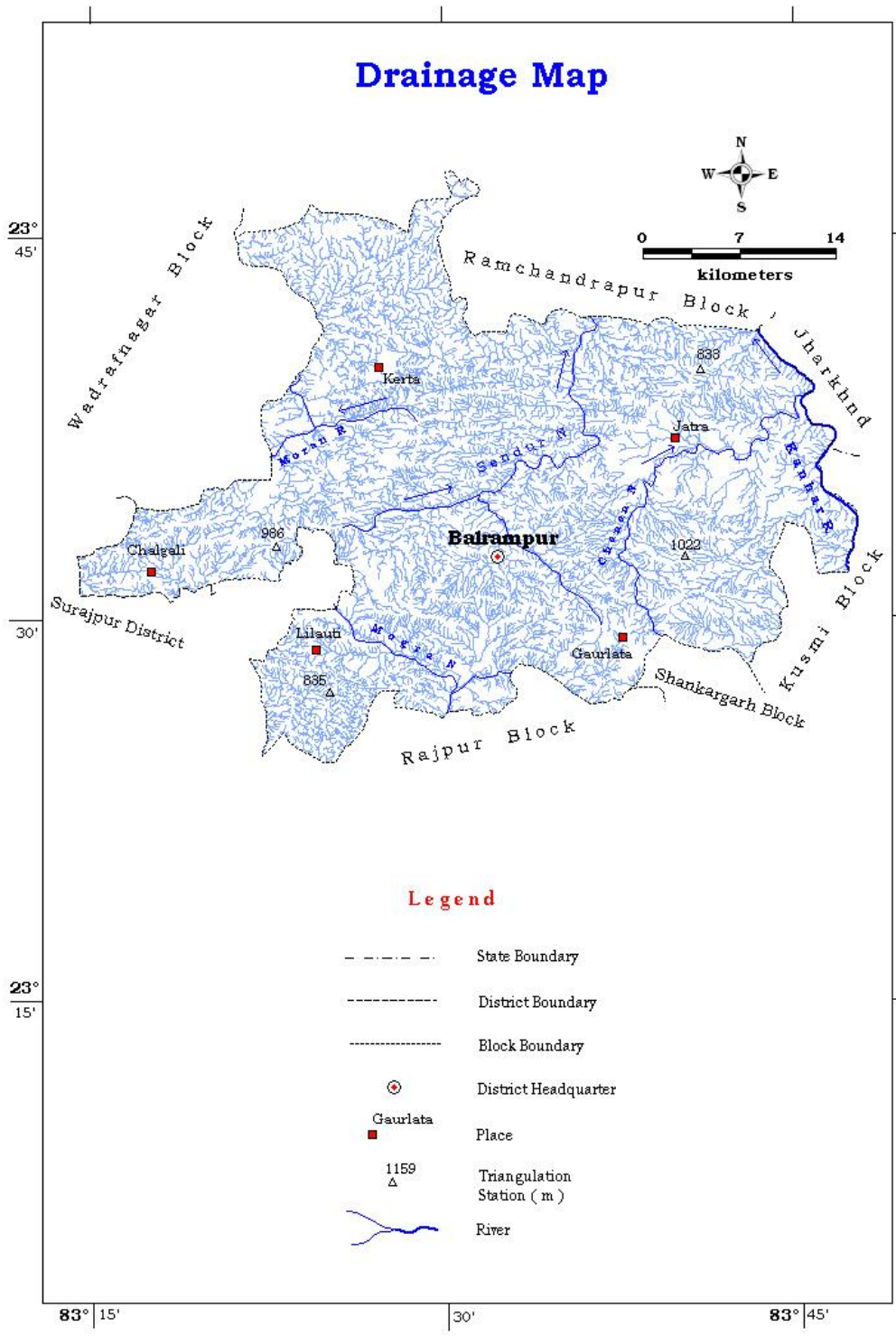


Figure 3 Drainage Map of Balrampur Block

Agriculture and Irrigation: Agriculture is practiced in the area during Kharif and Rabi season every year. During the Kharif, cultivation is done through rainfall while during the Rabi season; it is done through ground water as well as partly through surface water like canals and other sources. The groundwater abstraction structures are generally Dugwells, Borewells /tubewells. The principal crops in the block are Paddy, Wheat, Vegetables and pulses.

In some areas, double cropping is also practiced. The agricultural pattern, cropping pattern and area irrigated data of Balrampur block is given in Table 3 (A, B, C, D, and E).

Table 3 (A): Land use and Agricultural pattern (in ha)

Total geographical area	Forest area	Area not available for cultivation	Nonagricultural & Fallow land	Agricultural Fallow land	Net sown area	Double cropped area	Gross cropped area
136594	39905	5786	1408	1318	21912	13950	35862

Table 3 (C): Cropping pattern (in ha)

Kharif	Rabi	Cereal				Pulses	Tilhan	Fruits and Vegetables	Sugarcane	Mirch Masala
		Wheat	Rice	Jowar & Maize	Others					
21910	13950	4820	12150	4870	290	4260	6510	1527	121	326

Table 3 (D): Area irrigated by various sources (in ha)

No. of canals (private and Govt.)	Irrigated area	No. of bore wells/ Tube wells	Irrigated area	No. of dug wells	Irrigated area	No. of Talabs	Irrigated area	Irrigated area by other sources	Net Irrigated area	Gross irrigated area	% of irrigated area wrt. Net sown area
3	2150	395	680	1370	630	129	770	1400	3610	6240	16.00

Table 3 (E): Statistics showing Irrigation by Ground water

Block	Net Irrigated Area	Net Irrigated Area by ground water	Percentage of Area Irrigated by ground water
Balrampur	6240	630	10.00

Groundwater Resource Availability and Extraction: Based on the resource assessment made, the resource availability in aquifer wise in Balrampur block is given in the table-4.

Table – 4 (A): Ground Water Budget of Balrampur block in Ham

Assessment Unit Name	Ground Water Recharge(Ham)				Total Annual Ground Water (Ham) Recharge	Total Natural Discharges (Ham)
	Monsoon Season		Non-monsoon season			
	Recharge from Rainfall	Recharge from Other Sources	Recharge from Rainfall	Recharge from Other Sources		
Balrampur	4942.96	151.83	535.71	748.28	6378.78	637.88

Table – 4 (B): Ground Water Dynamic Resource (Unconfined Aquifer) of Balrampur block in Ham

Annual Extractable Ground Water Recharge (Ham)	Current Annual Ground Water Extraction(Ham)				Annual GW Allocation for Domestic Use as on 2025	Net Ground Water Availability for future use	Stage of Ground Water Extraction (%)	Categorization (OE/Critical/Semicritical/Safe)
	Irrigation Use	Industrial Use	Domestic Use	Total Extraction				
5740.90	1999.66	1.82	292.44	2293.92	331.89	3407.53	39.96	Safe

Table – 4 (C): Ground Water Static Resource (Unconfined Aquifer) and Dynamic Resource (Confined Aquifer) of Balrampur block in Ham

Static Resources Area (Ha)	Difference Piezometric Head (Pre-post) m	Storativity (S)	Dynamic Ground Water Resource of Confined Aquifer (Ham)	Bottom level of the top confining layer (m)	In storage Ground Water Resource of Unconfined Aquifer (Ham)	Sum of Dynamic GW (Confined Aquifer) and In storage GW (Unconfined Aquifer) resource (Ham)
67632	5.17	0.00025	99.21	200	14394.82	14494.03

Existing and Future Water Demand (2025): The existing draft for irrigation in the area is 1999.66 Ham while the total extraction for all uses is 2293.92 Ham. At present scenario to meet the future demand for water, a total quantity of 3407.53 ham of ground water is available for future use.

Water Level Behavior: (i) Pre- monsoon water level: In the pre-monsoon period, it has been observed that in Balrampur block, water level in dugwells (phreatic aquifer) varies between 3.85 to 10.0 mbgl with average water level of 7.14 mbgl. In semiconfined aquifer, the maximum water level is 8.76 mbgl; the average water level is 16.17 mbgl.

Table 5A: Phreatic aquifer Depth to Water Level in mbgl (Pre-monsoon)

Block Name	Phreatic Aquifer		
	Min	Max	Avg
Balrampur	3.85	10.00	7.14

Table 5B: Semiconfined Aquifer Depth to Water Level in mbgl (Pre-monsoon)

Block Name	Semiconfined Aquifer		
	Min	Max	Avg
Balrampur	8.76	26.96	16.17

(ii) Post- monsoon water level: In the post-monsoon period, it has been observed that the water level varies from 1.00 to 7.00 mbgl with an average of 3.64 mbgl in phreatic aquifer. In semiconfined/fractured formation, the post monsoon water level variation range is 4.62 to 18.45 mbgl with average of 11.00 mbgl.

Table 5C: Phreatic Aquifer Depth to Water Level in mbgl (Post-monsoon)

Block Name	Phreatic Aquifer		
	Min	Max	Avg
Balrampur	1.00	7.00	3.64

Table 5D: Semiconfined Aquifer Depth to Water Level in mbgl (Post-monsoon)

Block Name	Semiconfined Aquifer		
	Min	Max	Avg
Balrampur	4.62	18.45	11.00

(iii) Seasonal water level fluctuation: The water level fluctuation data indicates that in Balrampur block, water level fluctuation in phreatic aquifer varies from 1.40 to 5.10 m with an average fluctuation of 3.51 m. Water level fluctuation in semiconfined Aquifer varies from 2.44 to 8.51 m with an average fluctuation of 5.17 m.

Table 5E: Phreatic Aquifer Depth to Water Level Fluctuation (meter)

Block Name	Phreatic Aquifer		
	Min	Max	Avg
Balrampur	1.40	5.10	3.51

Table 5F: Semiconfined Aquifer Depth to Water Level Fluctuation (meter)

Block Name	Semiconfined Aquifer		
	Min	Max	Avg
Balrampur	2.44	8.51	5.17

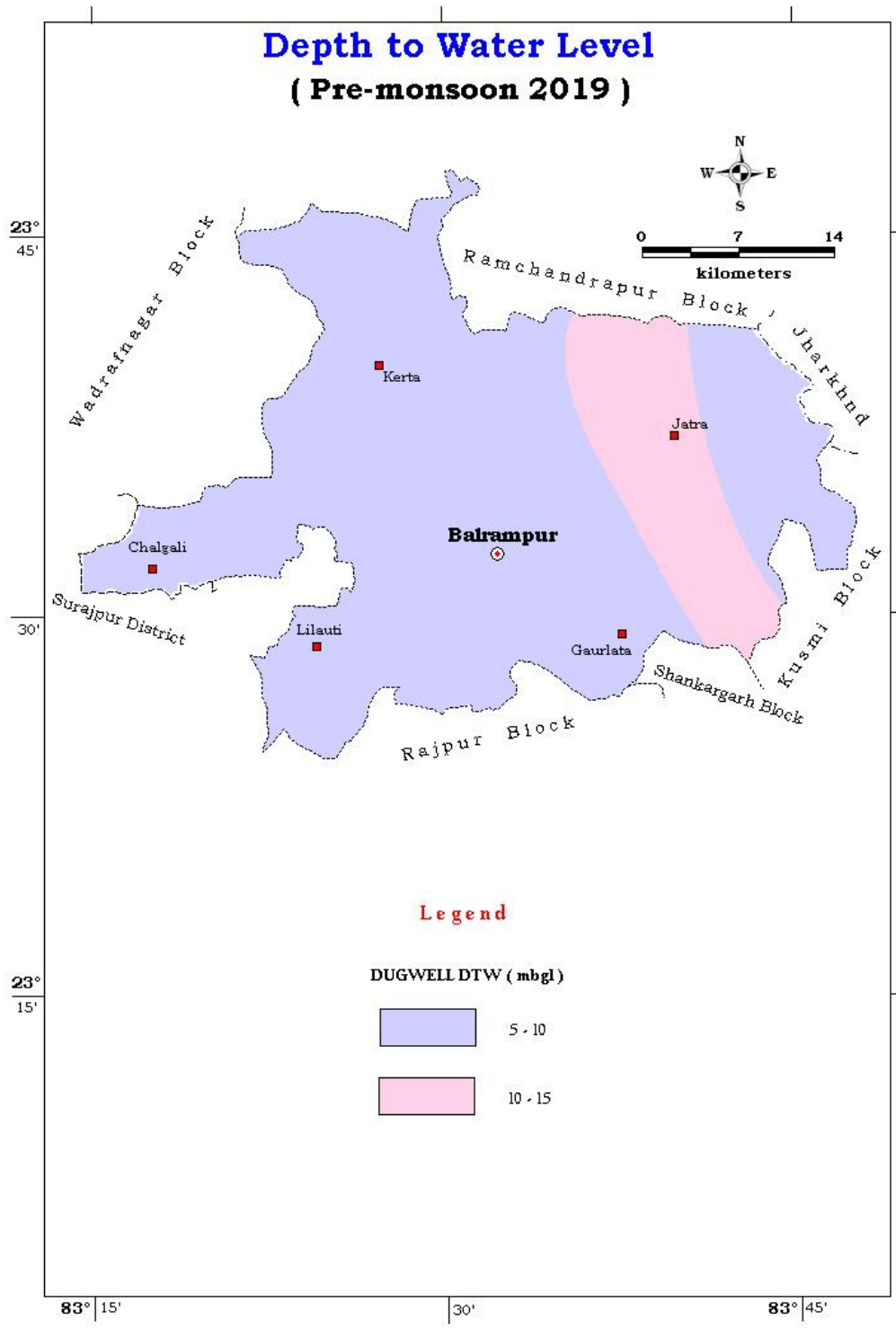


Figure 4 Depth to water level map Phreatic Aquifer (Pre-monsoon)

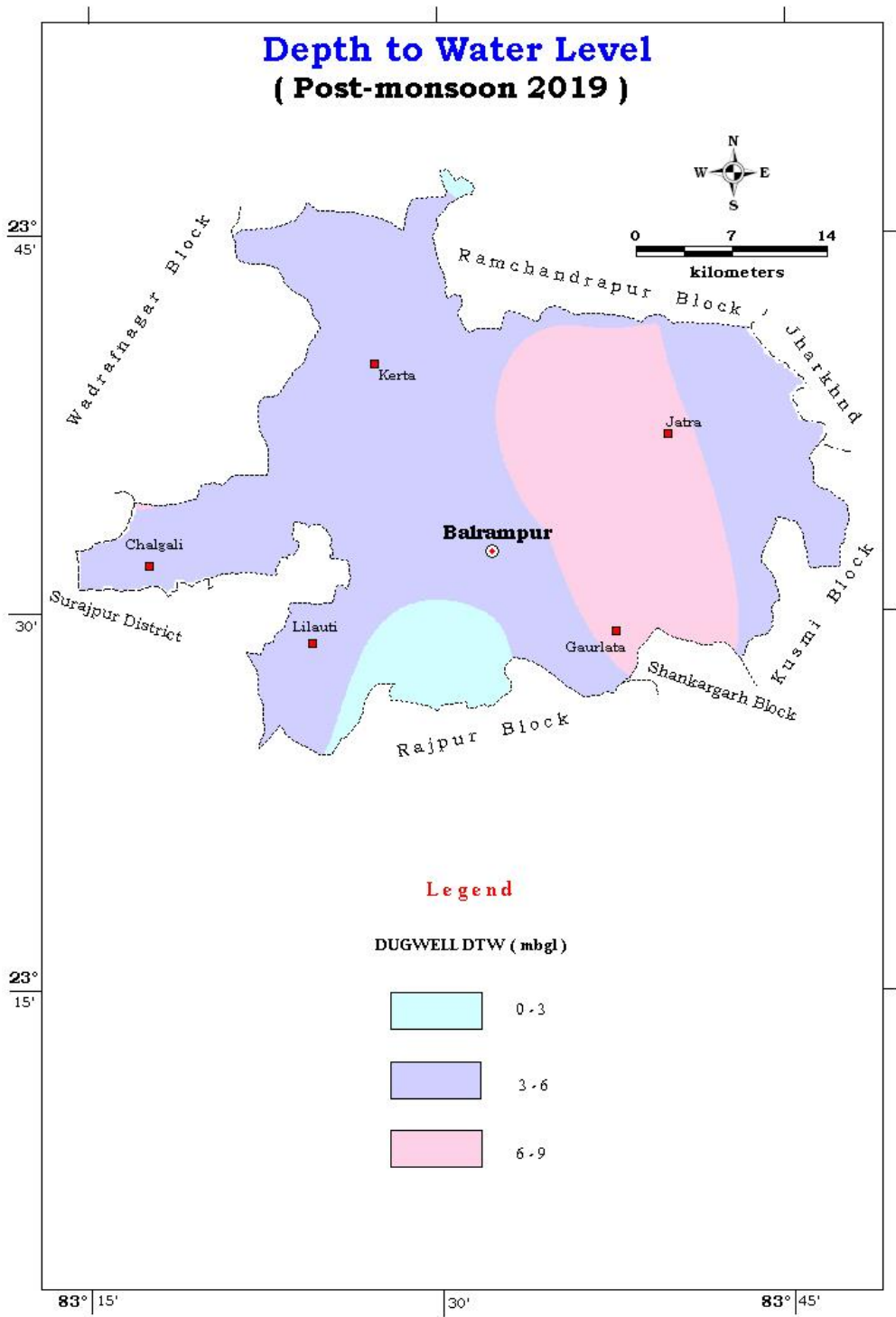


Figure 5 Depth to water level map Phreatic Aquifer (Post-monsoon)

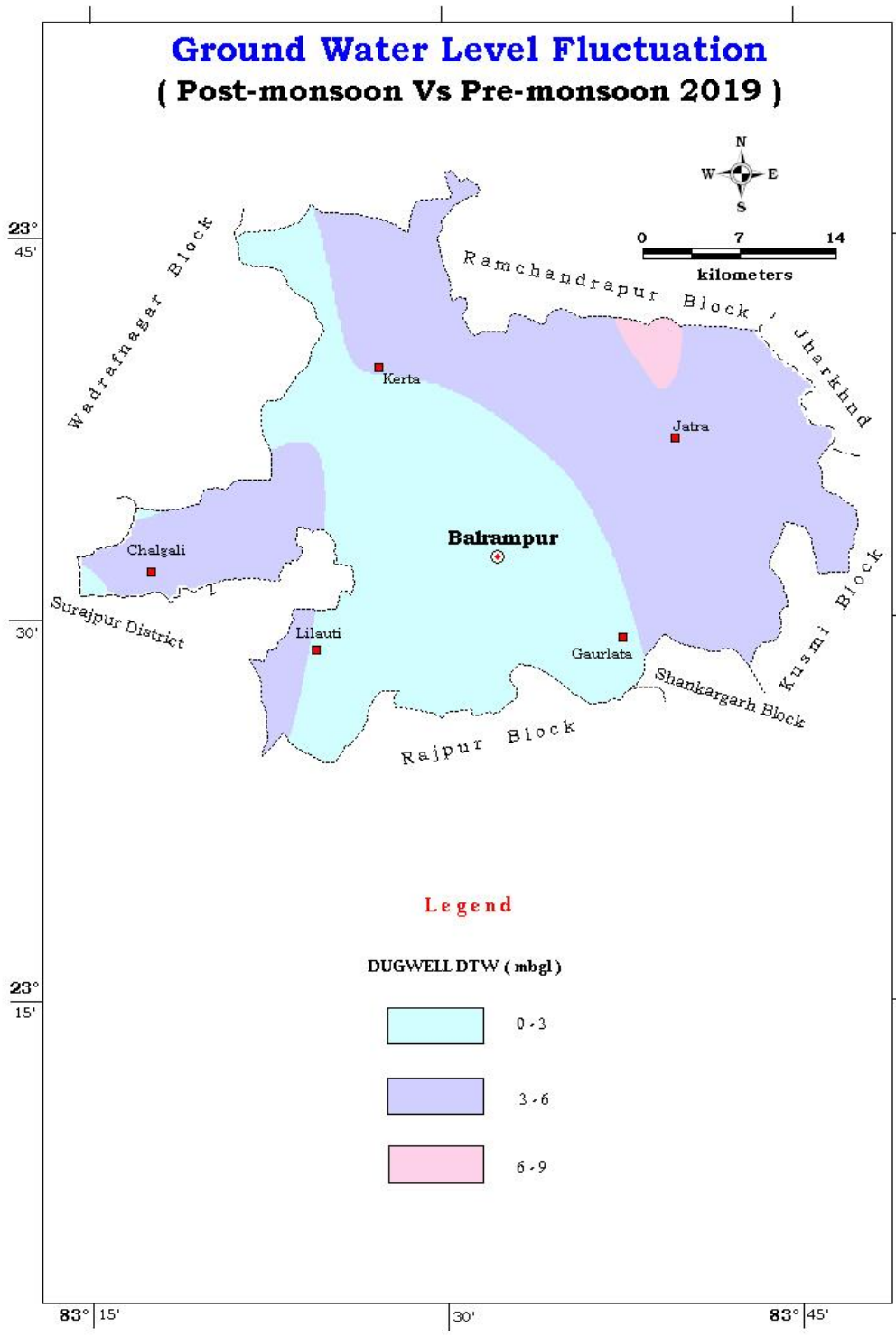


Figure 6 Depth to water level fluctuation map of Phreatic Aquifer

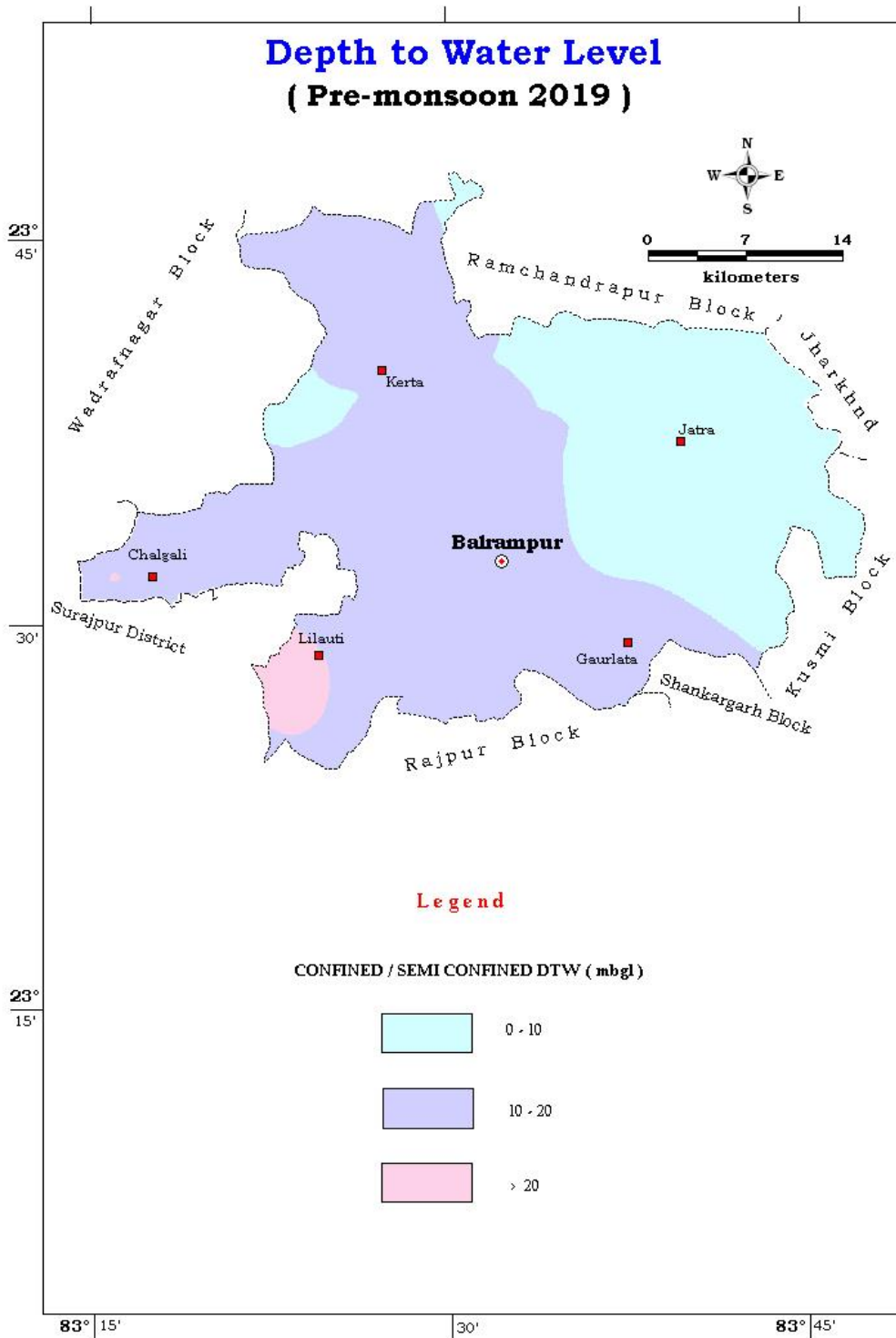


Figure 7 Depth to water level map Semiconfined Aquifer (Pre-monsoon)

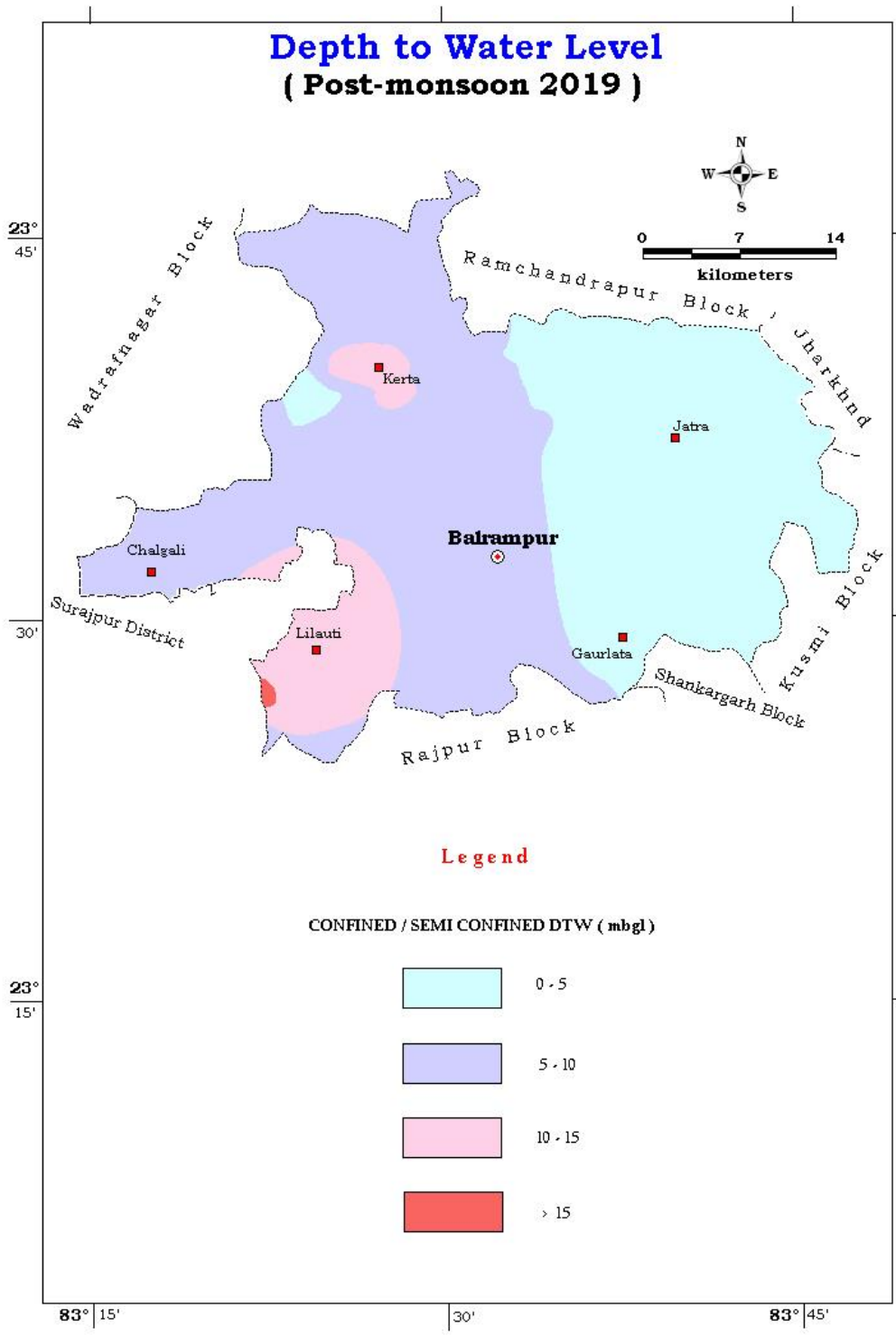


Figure 8 Depth to water level map Semiconfined Aquifer (Post-monsoon)

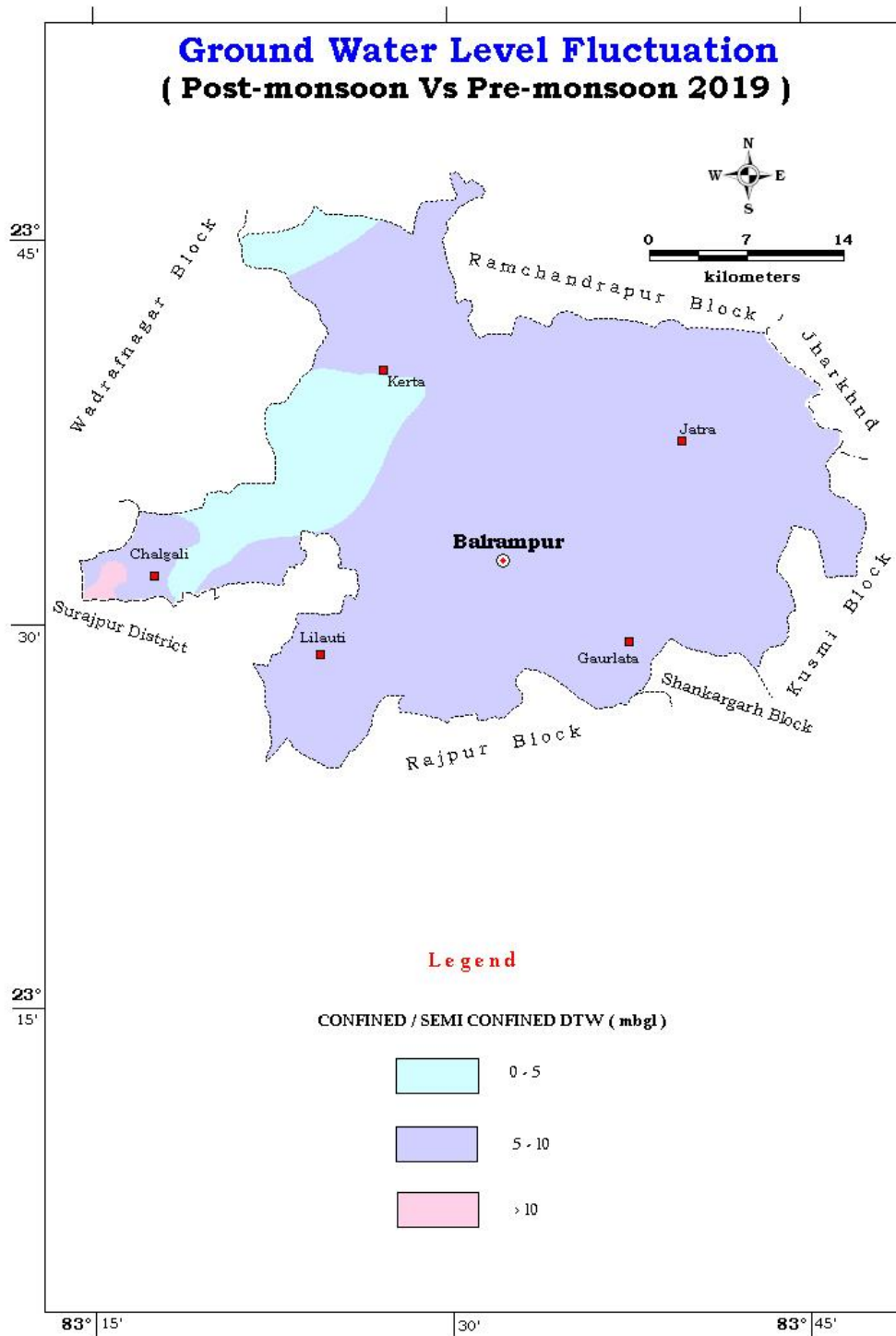


Figure 9 Depth to water level fluctuation map of Semiconfined Aquifer

(iv) The long term water level trend: There is no significant decline in water level in pre and post monsoon period in all observed NHS networks.

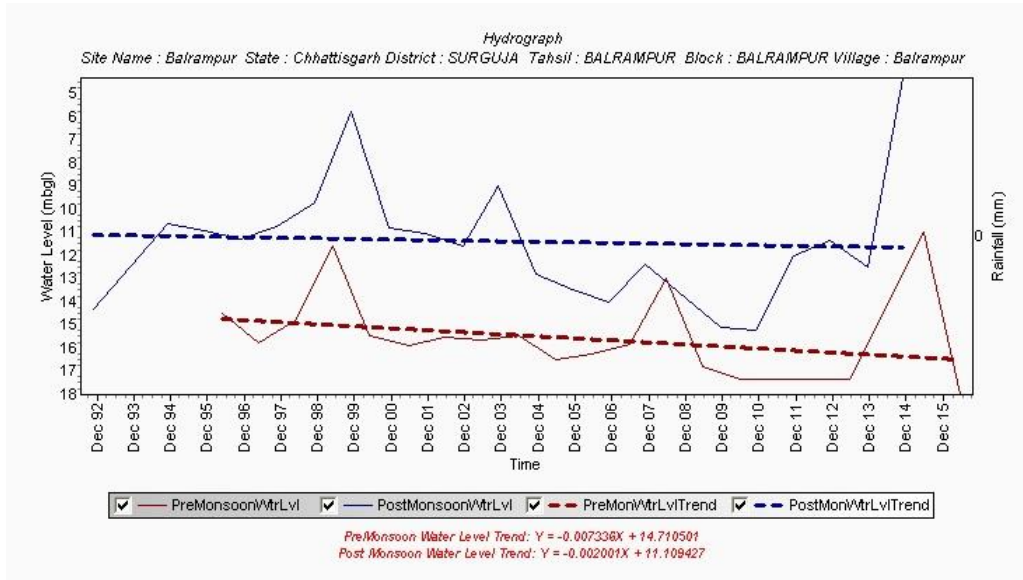


Figure 10 a: Hydrograph of Balrampur Village, Balrampur block

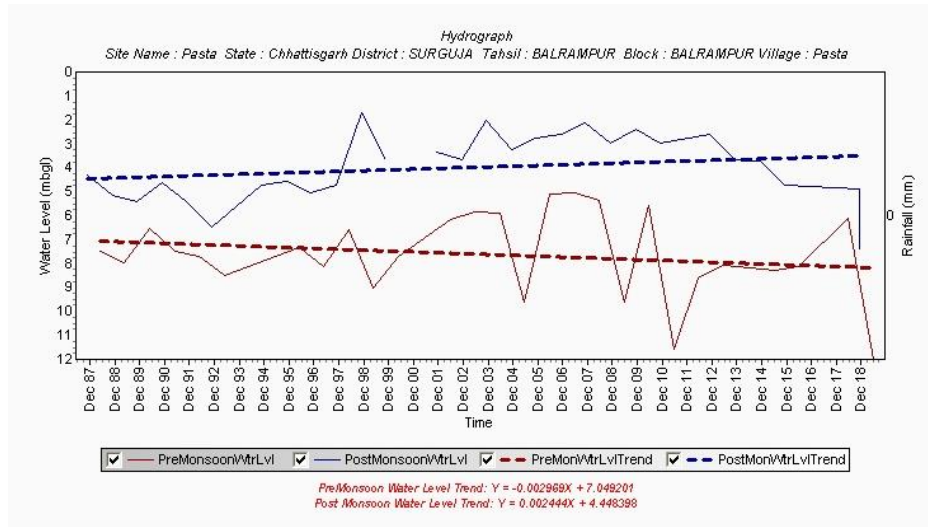


Figure 10 b: Hydrograph of Pasta, Balrampur block

2. Aquifer Disposition:

Number of Aquifers: There are two major aquifer system viz. Granite Aquifer system and Sandstone Aquifer system. Both the aquifer system has the shallow aquifer and deeper aquifer which occurs in phreatic and semiconfined condition respectively.

3-d aquifer disposition and basic characteristics of each aquifer:

Sandstone Aquifer System:

After studying the exploratory well details in Sandstone aquifer system, it has been envisaged that Gondwanas rock comprise thick beds of sandstone, shale's, clays and coal seams. Sandstones having felsdpathic composition and medium to course grained, it is then porous and permeable and forms good aquifers. Sandstone having siliceous matrix behave like impervious hard rocks. Shales are fine grained, compact and though porous lack in permeability and so do not form good aquifers. Among Gondwana formation the Barakar and Suprabarakar sandstones are the most important water bearing formations. These sandstones are medium to coarse-grained felsdpathic and highly porous and permeable. The intergranular pore spaces, joints and fractures control ground water movement in them. Shale beds behave as confining layers and help to form different aquifer systems. The ground water occurs under phreatic, semi confined and confined conditions. Talchir sandstone which is very fine- grained and compact yield comparatively less ground water.

The average thickness of the weathered portion is around 21 m. In general, the discharge varies from meagre to 12.5 lps with an average yield of 4.33 lps. The average drawdown of the formation is around 26 m. Rotary drilling technique is preferred in sandstone aquifer where well construction is required depending upon the water zone and formation encountered. Water zone has been encountered up to 200 meter. Transmissivity range observed is 3.74 to 159.1 sq. meter/day. Details of the aquifer characteristics and water zone encountered are shown in annexure.

Granite Aquifer System:

Groundwater occurrence is largely limited to secondary permeability, such as weathered zones, joints, fractures or faults. The potential of weathered zones depends on the degree and depth of weathering and associated fracturing, and the saturated thickness. The aquifers are generally discontinuous, and often confined. Higher yields are obtained where thick weathered zones are associated with bedrock fracturing.

The average thickness of the weathered portion in the area is around 20 m. In general, the discharge varies from meagre to 5.5 lps. The average drawdown of the formation is around 29 m. DTH drilling technique is preferred in Granite aquifer where well construction is required depending upon the thickness of weathered zone. Water zone has been encountered up to 158 mbgl in the formation. Transmissivity range observed is upto 18.72 sq meter/day.

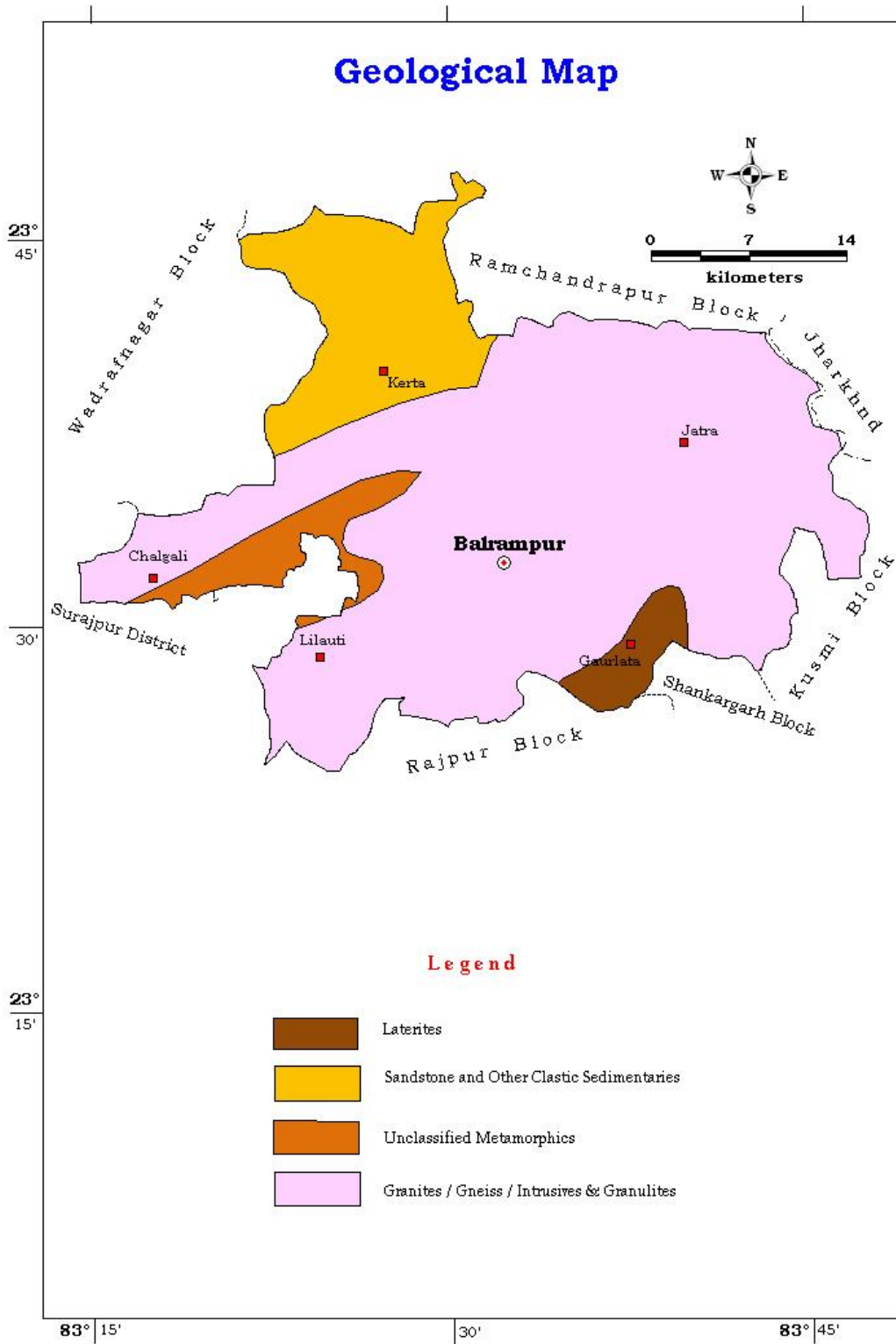


Figure 11: Aquifer map of Balrampur block

3. Ground water Resource, extraction, contamination and other issues:

Resource availability of Balrampur block is given in the table -4 where net ground water availability for future use is 4097.47ham. The extraction details and the future scenario (2025) along with the categorisation are also depicted in the table-4.

Table 7 Categorization of Assessment Unit

District	Block	Stage of Ground water development (%)	Categorisation
Balrampur	Balrampur	30.51	Safe

Categorisation: Balrampur block falls in safe category. The stage of Ground water development is 30.51 %. The Annual Extractable Ground Water Recharge is 5961.79ham. The Ground water draft for all uses is 1818.90Ham. The Ground water resource for future uses for Balrampur Block is 4097.47Ham.

Chemical Quality of Ground water and Contamination: Throughout the study area, the water samples from both dugwell and handpumps were collected and chemical analysis has been completed.. Overall ground water of the study area is suitable for the drinking, agriculture and industrial purpose.

4. Ground Water Resource enhancement:

Aquifer wise space available for recharge and proposed interventions:

Table -8: Summarised detail of Volume of porous space available for recharge (Aquifer wise)

Major Aquifer	Area Identified for Artificial Recharge (Sq. Km)	Sp. Yield for the formation	Volume of vadose zone available for recharge(mcm)	Sub surface storage potential (mcm)
Granitic Aquifer	205.00	0.011	22	4.1

5. Issues:

- (i) During summer, dugwells in villages becomes dry at many locations. Several handpumps also stop yielding water. The aquifer itself is a low yielding one.
- (ii) In Granite aquifer system potential zone for ground water is related with occurrence of fracture, so drilling a high yield well is always a challenge. Proper scientific study coupled with geophysical investigation may minimize the failure of well.
- (iii) Problems in Tube well / Bore well construction in Sandstone Aquifer System: In case of filter point wells drilled with hand bores, the depth of penetration is variable and whenever the Shale or any other compact layers are encountered, further drilling becomes difficult. When portable rotary rigs are deployed for drilling, the drilling operations become very slow and the pore spaces in fine grained layers are invaded by drilling fluid as a result the discharges tend to be poor. Proper well development is seldom carried out by private drillers and as a result fine sands get deposited in the bore. Sometimes caving of wells are commonly reported particularly when the top loss sand is cased and the bottom shales are drilled with down the hole hammer rig.
- (iv) Problems in ring well construction Sandstone Aquifer System: The common problem is sand filling inside the rings during and after the lowering of rings, thereby practically eliminating the change of deepening of wells to tap more saturated column in summer months. The weep holes provided in the rings allow water with fine sands and gets filled up as and when sand removal is in progress thereby making it difficult for lowering of rings in highly saturated sands.
- (v) High value of Fluoride and Iron has been reported from several locations.

6. Management Plan:

- (i) It has been observed during fieldwork, there is colossal wastage of groundwater through private well and public water supply system. So, Information, Education and Communication (IEC) activities need to be organized to sensitize people on the issues of depleting groundwater resource. Massive awareness campaigns are essential to aware people about the importance of community participation in saving water.
- (ii) Desiltation of existing Tanks and Talabs to be carried out for efficient storage of rainwater. Also Rain water harvesting structures may be constructed in villages to reduce stress on groundwater.
- (iii) It has been observed that the demand of ground water is increasing for irrigation, industrial and domestic uses. At locations where water level is declining, we have to go for artificial recharge on a long-term sustainability basis. Artificial Recharge structures may be constructed at suitable locations especially in the areas where the water level remains more than 3m in the post-monsoon period in this block to arrest the huge non-committed run-off and augment the ground water storage in the area. The different types of artificial structures feasible in the block are described in table-9.

Table-9: Types of Artificial Recharge structures feasible

Name of Block	Area Feasible for recharge (sq.km)	Volume of Sub Surface Potential for Artificial recharge (MCM)	Types of Structures Feasible and their Numbers			
			Percolation tank	Nalas bunding cement plug/check dam	Gravity head /Dug well/ tube well/Recharge shaft	Gully plugs Gabion structures
Balrampur	205.00	8.008	18	62	150	112
	Recharge Capacity (MCM)/structure		0.2192	0.0326	0.00816	0.0073

- (iv) Fluoride and Iron filter plant may be installed in the villages having higher value of contaminants.
- (v) Treatment of sewage water in village through soak pit for the individual houses and Seechewal model or similar model for community level may be adopted to avoid contamination of ground water. Treated water may also be reused for irrigation and other industrial purposes.
- (vi) Since the stage of development in the block is 39.96 %. There is scope of utilizing more ground water for future irrigation purpose. Additional number of Ground water abstraction structure may be developed for the effective utilization of ground water resources in the block. The ground water is presently developed through dug wells and tube wells. Yield potential for the block has been shown in Aquifer map (fig 11). Sites for wells need to be selected only after proper scientific investigation. The ground water quality also needs to be ascertained and the wells used for water supply should be first checked for Iron, Fluoride and other pollutants

Table 10: Potential of Additional GW abstraction structure creation

Net Groundwater availability (ham)	Stage of ground water Development (%)	Present ground water draft (Ham)	Ground water draft at 70% stage of development (ham)	Surplus ground water at present Stage of Development (ham)	Number of TW Recommended in each block (Assuming unit draft as 1.6 ham/structure/year)	Number of DW Recommended in each block (Assuming unit draft as 0.72 ham/structure/year)
5961.79	30.51	1818.90	4173.25	2354.35	883	1308

6. Conclusion:

For effective utilization of Ground water existing draft for irrigation may be coupled with micro irrigation system. Change in irrigation pattern, optimum use of available resource, use of ground water potential created after artificial recharge can lead to groundwater savings and increase in gross cropped area of the block (Table: 11).

Table 11: Detail of groundwater saved through change in cropping pattern and other interventions

Block	Existing Gross Ground Water Draft for Irrigation in Ham	Additional Saving of GW after using Micro Irrigation methods in Ham(Assuming 30 % saving)	GW Potential created after Artificial recharge structure in Ham	Development by new GW abstraction structure	Additional GW irrigation Potential created in Ham	Additional Irrigation potential creation for Maize/ wheat in winter season in Ha (Assuming 500 mm water requirement)	Percent increase in Crop area compare to Gross cropped area
Balrampur	1541.41	462.42	800.84	2354.35	3617.61	7235.23	20.18

