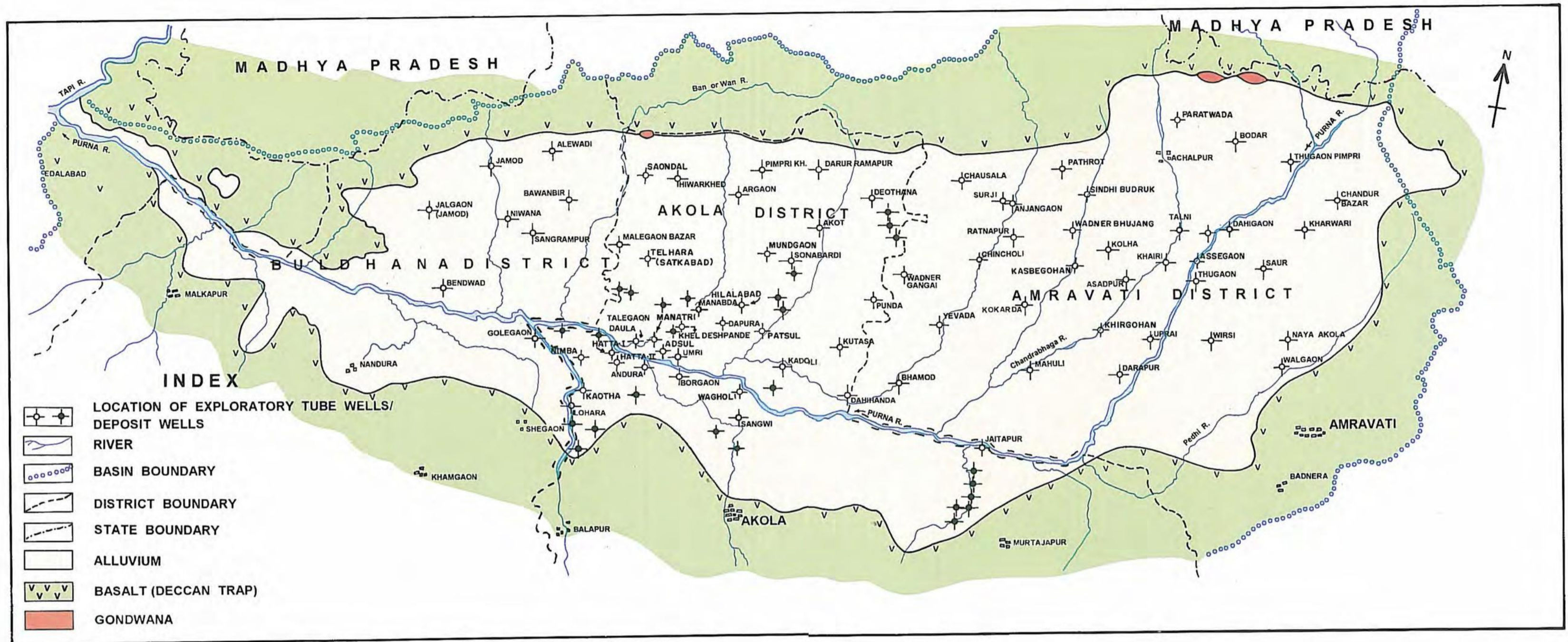
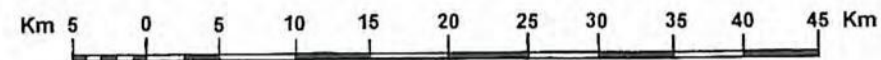


GROUND WATER EXPLORATION IN PURNA ALLUVIAL AREA BULDHANA, AKOLA AND AMRAVATI DISTRICTS

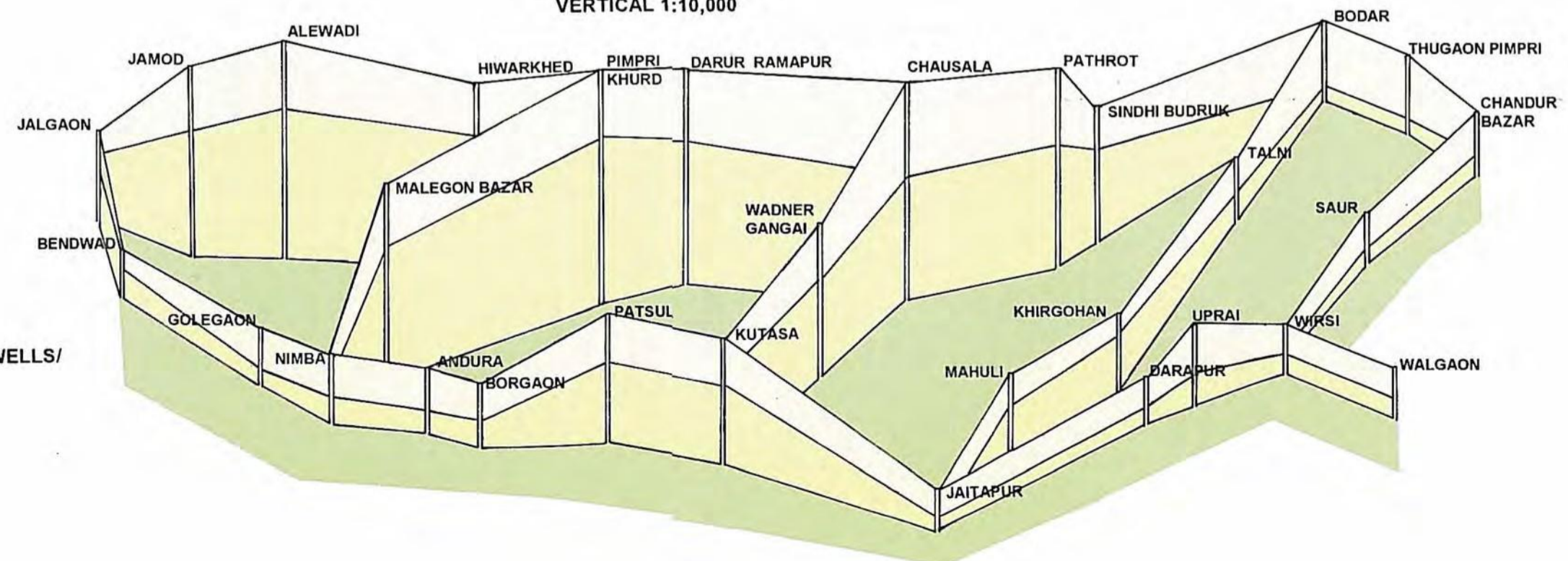
SCALE 1:5,00,000



PANEL DIAGRAM OF PURNA ALLUVIUM, BULDHANA, AKOLA AND AMRAVATI DISTRICTS

SCALE

HORIZONTAL 1:5,00,000
VERTICAL 1:10,000



INDEX

- LOCATION OF EXPLORATORY TUBE WELLS/ DEPOSIT WELLS
- YOUNGER ALLUVIUM
- OLDER ALLUVIUM
- BASALT (DECCAN TRAP)